











Changi Airport (Terminal 1)
 Airport Boulevard
 Singapore 819642
 to
 Nanyang Executive Centre,
 60 Nanyang View
 Singapore 639673

No	Guide Description	Map Thumbnail
1a.	<p>Changi Airport Terminal 1 Building Airport Boulevard SINGAPORE 819642</p> <p>The nearest MRT/LRT station is 0.58 km away.</p>	
2a.	<p>Please proceed to MRT: Changi Airport (EW29) and take the "East West Line " heading towards Tanah Merah.</p>	
2b.	<p>You will travel for another 2 stations before reaching the next interchange.</p>	

2c.	<p>At the 3rd station, you will be required to transfer train.</p> <p>Please alight at MRT: Tanah Merah (EW4). Proceed towards Platform B (East West Line) and board train towards Boon Lay.</p>	 <p>A detailed map of the Tanah Merah MRT station area. The map shows the East West Line (EW) running horizontally. Tanah Merah station is marked with a red square and labeled 'EW4'. Platform A is above the track and Platform B is below. The map also shows surrounding roads like Merah Link, Kechil Lane, and Bedok Lane, and nearby areas like Upper Bedok and Bedok. A scale bar indicates 50m. The copyright is © 2005 Virtual Map.</p>
2d.	<p>You will travel for another 23 stations before reaching your destination station.</p>	 <p>A map showing the entire East West Line (EW) of the MRT system. The line is highlighted in blue, starting from the north (Yio Chu Kang) and ending at the south (Boon Lay). Major stations along the line are labeled, including Yio Chu Kang, Sengkang, Hougang, Thomson, Serangoon, Bishan, Paya Lebar, Kallang, Katong, Geylang, and Boon Lay. The map also shows surrounding areas like Sentosa Island and various residential zones. A scale bar indicates 5Km. The copyright is © 2005 Virtual Map.</p>
2e.	<p>At the 26th station, please alight at MRT: Boon Lay (EW27).</p>	 <p>A detailed map of the Boon Lay MRT station area. The map shows the East West Line (EW) running horizontally. Boon Lay station is marked with a red square and labeled 'EW27'. The map also shows surrounding roads like Boon Lay Bus Interchange, Jurong West Community Library, and Jurong West. A scale bar indicates 100m. The copyright is © 2005 Virtual Map.</p>

3a.	<p>Please proceed to Boon Lay Way - Boon Lay Interchange, (Bus Stop Number: 22009) to board.</p> <p>You can take bus service no. 199 to reach your destination.</p>	 <p>A map snippet showing the Boon Lay Bus Interchange and the MRT Boon Lay station. A red dashed circle highlights the interchange area. The map includes labels for 'BOON LAY BUS INTERCHANGE', 'MRT BOON LAY', 'EW 27', and '699'. A scale bar indicates 50m, and a north arrow is present. The copyright notice '© 2005 Virtual Map' is at the bottom.</p>
3b.	<p>You will travel for an estimate of 6.90 km before reaching your next bus stop.</p>	 <p>A map showing a route starting from Boon Lay and heading towards the next bus stop. The route is marked with a red dashed line. Labels include 'LIVE TRING AREA', 'KRAJJI', 'EXPRESS WAY', 'Lakeside EW26', 'RAJAH', 'EW25 Chinese Garden', and 'NANYANG'. A scale bar indicates 2.5Km, and a north arrow is present. The copyright notice '© 2005 Virtual Map' is at the bottom.</p>
3c.	<p>Alight at Nanyang Avenue - Hall 8 which is the 16th bus stop. (Boarding bus stop is the first bus stop)</p>	 <p>A map snippet showing the Nanyang Avenue - Hall 8 bus stop. A red dashed circle highlights the stop area. The map includes labels for 'HALL 8', 'NANYANG', and 'NANYANG HEIGHTS'. A scale bar indicates 50m, and a north arrow is present. The copyright notice '© 2005 Virtual Map' is at the bottom.</p>

4a.	<p>Your destination address is 0.22 km away.</p> <p>Nanyang Executive Centre 60 Nanyang View SINGAPORE 639673</p>	
-----	---	--